


ธรณีวิทยาสภาวะแวดล้อมของจังหวัดบุรีรัมย์



นางสาวพรรณนิภา แซ่เทียน

ศูนย์วิทยทรัพยากร

วิทยานิพนธ์นี้เป็นส่วนหนึ่งของการศึกษาตามหลักสูตรปริญญาวิทยาศาสตรมหาบัณฑิต

สาขาวิชาธรณีวิทยา ภาควิชาธรณีวิทยา

คณะวิทยาศาสตร์ จุฬาลงกรณ์มหาวิทยาลัย

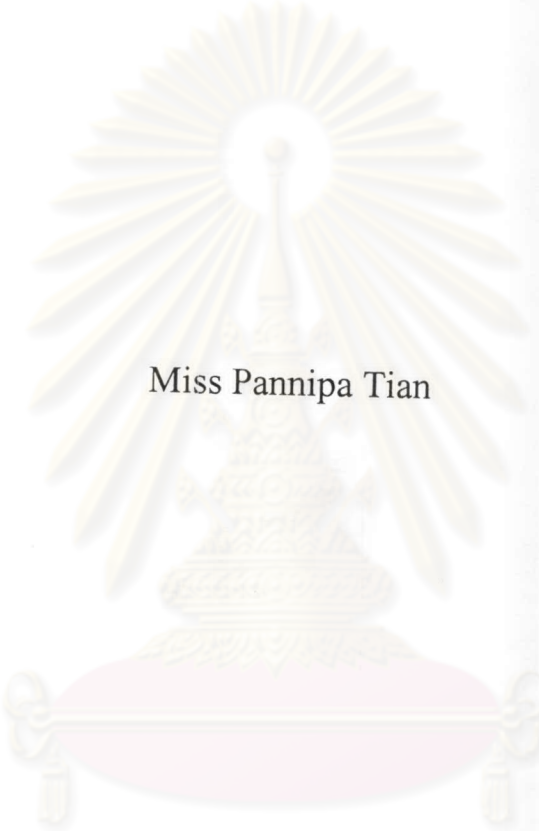
ปีการศึกษา 2545

ISBN 974-17-1277-4

ลิขสิทธิ์ของจุฬาลงกรณ์มหาวิทยาลัย

I20469718

ENVIRONMENTAL GEOLOGY OF CHANGWAT BURIRAM



Miss Pannipa Tian

ศูนย์วิทยทรัพยากร

A Thesis Submitted in Partial Fulfillment of the Requirements
for the Degree of Master of Science in Geology


Department of Geology
Faculty of Science
Chulalongkorn University
Academic Year 2002
ISBN 974-17-1277-4

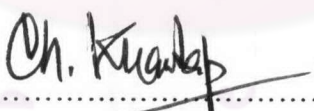
Thesis Title: Environmental Geology of Changwat Buriram
By Pannipa Tian
Department Geology
Thesis Advisor Associate Professor Chaiyudh Khantaprab, Ph.D.
Thesis Co-advisor Montri Choowong, M.Sc.


Accepted by the Faculty of Science, Chulalongkorn University in
Partial Fulfillment of the Requirements for the Master's Degree



..... Dean of Faculty of Science
(Associate Professor Wanchai Phothiphichitr, Ph.D.)

Thesis Committee


..... Chairman
(Assistant Professor Somchai Nakapadungrat, Ph.D.)


..... Thesis Advisor
(Associate Professor Chaiyudh Khantaprab, Ph.D.)


..... Thesis Co-advisor
(Montri Choowong, M.Sc.)


..... Member
(Sunya Sarapirome, Ph.D.)

พรรณนิภา แซ่เทียน : ธรณีวิทยาสภาวะแวดล้อมของจังหวัดบุรีรัมย์.
(ENVIRONMENTAL GEOLOGY OF CHANGWAT BURIRAM) อาจารย์ที่
ปรึกษา: รศ.ดร. ชัยยุทธ ชันทปราบ, อาจารย์มนตรี ชูวงษ์, 127 หน้า. ISBN 974-17-
1277-4

การศึกษาธรณีวิทยาสภาวะแวดล้อมของจังหวัดบุรีรัมย์มีจุดมุ่งหมายเพื่อวิเคราะห์ข้อมูล
ทางด้านกายภาพต่างๆ โดยพิจารณาพร้อมกับข้อจำกัดทางด้านเศรษฐกิจและสังคม ปัญหาหลัก
ทางด้านธรณีสภาวะแวดล้อมของจังหวัดบุรีรัมย์ ได้แก่ ขาดแหล่งน้ำเพื่อการอุปโภคบริโภค น้ำ
บาดาลมีคุณภาพต่ำกว่ามาตรฐานน้ำดื่ม ดินเค็ม และขาดพื้นที่ทิ้งขยะที่ถูกสุขอนามัย ดังนั้นใน
การศึกษานี้ จึงมีวัตถุประสงค์อีกประการเพื่อตอบปัญหาธรณีสภาวะแวดล้อมเบื้องต้นดังกล่าว เช่น
พื้นที่แหล่งน้ำและพื้นที่ทิ้งขยะที่เหมาะสม

การศึกษาและวิเคราะห์ข้อมูลทางด้านกายภาพและข้อมูลเศรษฐกิจและสังคม รวมไปถึง
แผนพัฒนาจังหวัดบุรีรัมย์ ได้นำระบบสารสนเทศทางภูมิศาสตร์ (Geographical Information
System) มาใช้ร่วมกับซอฟต์แวร์ดังนี้ Arc/View, Arc/Info และ Surfer และมีข้อเสนอแนะ
หลังจากการวิเคราะห์ข้อมูลดังกล่าว ผลการศึกษาพบว่าคุณภาพน้ำบาดาลของพื้นที่ศึกษามีคุณภาพ
ต่ำกว่ามาตรฐานน้ำดื่ม ดังนั้นในบางพื้นที่ของจังหวัดควรจะใช้น้ำผิวดิน เช่น อำเภอสตึก อำเภอก
กระสัง อำเภอห้วยราช และกิ่งอำเภอบ้านด่าน นอกจากนั้นผลการศึกษาายังแสดงพื้นที่ทิ้งขยะที่
เหมาะสมว่า อยู่ในพื้นที่อำเภอกระสัง อย่างไรก็ตาม แผนที่ที่แสดงในการศึกษารังนี้ เป็นแผนที่
แสดงข้อมูลระดับภูมิภาค ดังนั้นควรมีการศึกษาระดับท้องถิ่นในรายละเอียดต่อไป

ศูนย์วิทยทรัพยากร
จุฬาลงกรณ์มหาวิทยาลัย

ภาควิชา.....ธรณีวิทยา.....
สาขาวิชา.....ธรณีวิทยา.....
ปีการศึกษา.....2545.....

ลายมือชื่อนิสิต.....พรรณนิภา แซ่เทียน.....
ลายมือชื่ออาจารย์ที่ปรึกษา.....
ลายมือชื่ออาจารย์ที่ปรึกษาร่วม.....

4172576223 : MAJOR GEOLOGY

KEYWORD: CHANGWAT BURIRAM / ENVIRONMENTAL GEOLOGY

PANNIPA TIAN: ENVIRONMENTAL GEOLOGY OF CHANGWAT BURIRAM, THESIS ADVISOR: ASSOC. PROF. CHAIYUDH KHANTAPRAB, Ph.D., MONTRI CHOOWONG, M.Sc., 127 pp. ISBN 974-17-1277-4

This research aims at acquiring, evaluating the physical environment conditions and analyse them together with the socio-economic conditions. The main environmental problems in Changwat Buriram are a lack of water supply, low quality groundwater, high salinity in soil, and no sanitary waste disposal area. Thus, this study is also aimed to answer primarily these environmental problems in terms of spatial area evaluation, for example, where is the suitable area of the water resources, the waste disposal site.

The acquisition and evaluation of physical environment and socio-economic information including the development plans were carried out in this research using the Geographical Information System (GIS) as a tool on the personal computer (PC) and the software of Arc/View, Arc/Info, and Surfer. All available geological data were collected and they were analysed in relation to geological perspectives. Afterthat, some recommendations were prepared based on those analysed data. As a result, for example, this research revealed that groundwater condition in the study area contains inadequate chemical contents from standard drinking water. Thus, surface water plan is recommended in some areas, such as, Amphoe Satuk, Amphoe Krasang, Amphoe Huai Rat, and King Amphoe Ban Dan. Moreover, the result of geological analysis also shows that the suitable waste disposal site is recommended at the area around Amphoe Krasang. However, all maps presented in this research were demonstrated the entire area in a regional scale, thus, in some specific circumstances, further detailed study in a local scale should be provided.

Department.....Geology.....

Field of study.....Geology.....

Academic year.....2002.....

Student's signature.....

Advisor's signature.....

Co-advisor's signature.....

P. Tian.

Ch. Krasang

Montri Choowong

ACKNOWLEDGEMENTS

The author wishes to express her sincere gratitude to Assoc. Prof. Chaiyudh Khantaprab, her advisor, and Mr. Montri Choowong, her co-advisor at the Department of Geology, Faculty of Science, Chulalongkorn University, for their kindly suggestion, valuable guidance, and encouragement throughout this study.

Thanks are to Dr. Sunya Sarapirome, Chief of Geological Information Section, Geological Survey Division, Department of Mineral Resources, for his critical reading of the manuscript and generous suggestion. Sincere thanks are also to numerous government agencies for their information.

The author would like to thank Mr. Naramase Teerarungsigul, Ms. Suree Teerarungsigul, and Miss Thasanee Nettas for their kind support of the information and encouragement. Special thanks are extended to the author's friends, especially Miss Udomporn Chuangcham, Miss Utanawan Boonruang, Mr. Jirasak Charoenmit, Mr. Rottana Ladachart, Mr. Nattaphon Klaewklang, Miss Morakot Kaewmanee, Ms. Tatiya Jaiboon, and Miss Ratre Khruathao for their generous assistance and encouragement.

Most sincere thanks are extended to her lovely parents, sisters, and brothers for their loves, support, and encouragement.

CONTENTS

	Page
ABSTRACT IN THAI.....	iv
ABSTRACT IN ENGLISH.....	v
ACKNOWLEDGEMENTS.....	vi
CONTENTS.....	vii
LIST OF FIGURES	xiii
LIST OF TABLES.....	xvii
CHAPTER I : INTRODUCTION.....	1
1.1 Subject and Relevance.....	1
1.2 History and Background.....	3
1.2.1 General Description of the Study Area.....	3
1.2.2 Geography and Physiography.....	5
1.2.3 Problems Related to Physical Conditions of the Study Area.....	6
1.3 Objectives.....	6
1.4 Scope of Works.....	7
1.5 Expected Outcomes.....	7
1.6 Previous Works.....	8
1.7 Thesis Structure.....	11

CONTENTS (continued)

	Page
CHAPTER II : ENVIRONMENTAL SETTING OF	
CHANGWAT BURIRAM.....	12
2.1 Socio-Economic Background.....	12
2.1.1 Administration.....	12
2.1.2 Population.....	12
2.1.3 Education, Religion, Health Services, and Sanitation...	25
2.1.3.1 Education.....	25
2.1.3.2 Religion.....	25
2.1.3.3 Health Services.....	25
2.1.4 Transportation, Electricity, Water Utilization	
and Effective Irrigated area.....	26
2.1.4.1 Transportation.....	26
2.1.4.2 Electricity.....	26
2.1.4.3 Water Utilization and Effective Irrigation.....	28
2.1.5 Economy	29
2.1.6 Culture, Tradition, and Archaeological	
and Historical Heritages.....	29
2.1.7 Recreation and Tourism Attraction.....	33
2.2 Physical Environment.....	33
2.2.1 Climate.....	33

CONTENTS (continued)

	Page
2.2.1.1 The Total Annual Rainfall.....	34
2.2.1.2 The Monthly Rainfall.....	34
2.2.1.3 The Monthly Temperature.....	36
2.2.1.4 The Monthly Relative Humidity.....	36
2.2.2 Topography and Landform.....	36
2.2.3 Geology.....	39
2.2.4 Water Resources.....	42
2.2.4.1 Surface Water.....	42
2.2.4.2 Groundwater	44
2.2.4.2.1 Groundwater Rock Aquifer Types.....	44
A) Unconsolidated Rock Aquifers.....	44
B) Consolidated Rock Aquifers.....	45
2.2.4.2.2 Groundwater Yield and Quality.....	47
A) Expected Well Yield.....	47
B) Total Dissolved Solid (TDS).....	49
C) Chloride Content.....	49
D) Hardness Content.....	50
E) Iron Content.....	51
F) Nitrogen.....	55

CONTENTS (continued)

	Page
G) The Power of Hydrogen ion (pH).....	55
2.2.5 Existing Land Use.....	56
2.2.6 Waste Generation in Changwat Buriram.....	61
2.2.7 Soil Characteristics.....	63
Soil Characteristics of Changwat Buriram.....	63
CHAPTER III : METHOD OF INVESTIGATION.....	78
3.1 The Approach.....	78
3.2 Methodology.....	80
3.2.1 Data Collection.....	80
3.2.2 Data Processing and Analysis.....	82
3.2.2.1 Natural Resources.....	82
3.2.2.1.1 Water Resources.....	83
3.2.2.1.2 Soil and Agriculture.....	83
3.2.2.2 Human Resources.....	84
3.2.3 Design of Development Alternatives and Pilot Project.....	84
3.2.4 Data Management System.....	85

CONTENTS (continued)

	Page
CHAPTER IV : ENVIRONMENTAL GEOLOGY OF CHANGWAT BURIRAM.....	86
4.1 Natural Resources.....	86
4.1.1 Water Resources	86
4.1.1.1 Surface water.....	86
4.1.1.1.1 Water Quality for Irrigation.....	87
4.1.1.1.2 Water Quality Analysis.....	88
4.1.1.2 Groundwater.....	89
4.1.1.2.1 Groundwater Potential Analysis.....	89
a. Water Quality.....	89
I. The Power of Hydrogen Ion.....	89
II. Chloride.....	94
III. Total Iron.....	94
IV. Nitrate.....	97
V. TDS.....	102
VI. Total Hardness.....	102
b. Hydraulic Property.....	108
Specific Capacity.....	108
4.1.1.2.2 Groundwater Management.....	111
4.1.1.2.3 Groundwater Treatment.....	113

CONTENTS (continued)

	Page
4.1.2 Waste Disposal Potential Areas	114
CHAPTER V : CONCLUSION AND RECOMMENDATION.....	118
5.1 Surface Water Supply.....	118
5.2 Groundwater Supply.....	119
5.3 Waste Disposal Area.....	119
5.2 Concluding Remarks.....	120
5.3 Recommendation.....	121
REFERENCES.....	122
BIOGRAPHY.....	127

ศูนย์วิทยทรัพยากร
จุฬาลงกรณ์มหาวิทยาลัย

LIST OF FIGURES

	Page
Figure 1.1 The Study Area.....	4
Figure 2.1 Amphoe and King Amphoe Administration Areas of Changwat Buriram (Modified after: 1. Buriram Provincial Statistical Office, 2000, 2. Royal Thai Survey Department, 1989)...	14
Figure 2.2 Population Density of Changwat Buriram (Modified after: 1. Buriram Provincial Statistical Office, 2000, 2. Royal Thai Survey Department, 1989).....	15
Figure 2.3 Population Age Structure of Changwat Buriram (Source: Buriram Provincial Statistical Office, 2000).....	16
Figure 2.4 Road System of Changwat Buriram (Source: Royal Thai Survey Department, 1989).....	27
Figure 2.5a Tourist Attraction of Changwat Buriram (Source: Buriram Provincial Statistical Office, 2000).....	31
Figure 2.5b Map showing the connection route among tourist attraction from Northeastern Thailand Throughout Cambodia (Source: 1. Royal Thai Survey Department, 1989, 2. Buriram Governor's Office Plans, 1994, in Thai).....	32
Figure 2.6 Slope Map of Changwat Buriram (Source: Geological Survey Division, Department of Mineral Resources, 1985).....	37
Figure 2.7 Flood Risk Area of Changwat Buriram.....	38

LIST OF FIGURES (continued)

	Page
Figure 2.8 Geological map of Changwat Buriram (Source: Geological Survey Division, Department of Mineral Resources, 1985).....	41
Figure 2.9 Surface Drainage of Changwat Buriram (Modified after: Department of Mineral Resources, 1985).....	43
Figure 2.10 Aquifer Types of Groundwater of Changwat Buriram (Source: Division of Groundwater, Department of Mineral Resources, 1989).....	46
Figure 2.11 Groundwater Resources of Changwat Buriram (Source: Division of Groundwater, Department of Mineral Resources, 1989).....	48
Figure 2.12 Chloride Content in Groundwater of Changwat Buriram (Source: Division of Groundwater, Department of Mineral Resources, 1989)	52
Figure 2.13 Hardness Content in Groundwater of Changwat Buriram (Source: Division of Groundwater, Department of Mineral Resources, 1989)	53
Figure 2.14 Iron Content in Groundwater of Changwat Buriram (Source: Division of Groundwater, Department of Mineral Resources, 1989)	54

LIST OF FIGURES (continued)

	Page
Figure 2.15 Land Use Map of Changwat Buriram (Modified after: 1.Land Development Department, 1988, in Thai, Royal Thai Survey Department, 1989).....	58
Figure 3.1 Diagram Showing the Approach and Methodology.....	79
Figure 4.1 Location of Groundwater wells of Changwat Buriram.....	90
Figure 4.2 The pH Value in Groundwater of Changwat Buriram, 1988-1989.....	91
Figure 4.3 The pH Value in Groundwater of Changwat Buriram, 1998-1999.....	92
Figure 4.4 Chloride Concentration in Groundwater of Changwat Buriram, 1988-1989.....	95
Figure 4.5 Chloride Concentration in Groundwater of Changwat Buriram, 1998-1999.....	96
Figure 4.6 Total Iron Concentration in Groundwater of Changwat Buriram, 1988-1989.....	98
Figure 4.7 Total Iron Concentration in Groundwater of Changwat Buriram, 1998-1999.....	99
Figure 4.8 Nitrate Concentration in Groundwater of Changwat Buriram, 1988-1989.....	100
Figure 4.9 Nitrate Concentration in Groundwater of Changwat Buriram, 1998-1999.....	101

LIST OF FIGURES (continued)

	Page
Figure 4.10 Total Dissolved Solid in Groundwater of Changwat Buriram, 1988-1989.....	104
Figure 4.11 Total Dissolved Solid in Groundwater of Changwat Buriram, 1998-1999.....	105
Figure 4.12 Total Hardness in Groundwater of Changwat Buriram, 1988-1989.....	106
Figure 4.13 Total Hardness in Groundwater of Changwat Buriram, 1998-1999.....	107
Figure 4.14 The Specific Capacity in Groundwater of Changwat Buriram, 1988-1989.....	110
Figure 4.15 Waste Disposal Potential areas.....	116
Figure 4.16 The process and evaluating waste disposal potential areas using GIS in Changwat Buriram (Modified after: Pokaew, 1999)....	117

ศูนย์วิทยทรัพยากร
จุฬาลงกรณ์มหาวิทยาลัย

LIST OF TABLES

	Page
Table 2.1 Area, Distance from Amphoe to Changwat, Number of Municipalities, Sanitaries, Tambons, Villages, and Dwellings, 1999 (Source: Buriram Provincial statistical Office, 2000).....	17
Table 2.2 Number of Population, Rate of Population Change, and Population Density, 1999 (Source: Buriram Provincial statistical Office, 2000).....	21
Table 2.3 Monthly Rainfall, Temperature, and Relative Humidity, 1999 (Source: Buriram Provincial statistical Office, 2000).....	35
Table 2.4 Land Utilization Area, 1986-1995 (Source: Buriram Provincial statistical Office, 2000).....	59
Table 2.5 Thematic data and sources of Changwat Buriram.....	60
Table 4.1 Standard of Groundwater Quality (Source: Groundwater Acts, 1977, in Thai).....	93
Table 4.2 Hardness Classification of Water (Source: Sawyer and McCarty, 1967).....	103
Table 4.3 Limitation of Environment factors for Waste Disposal Site (Modified after: Pokaew, 1999).....	115